
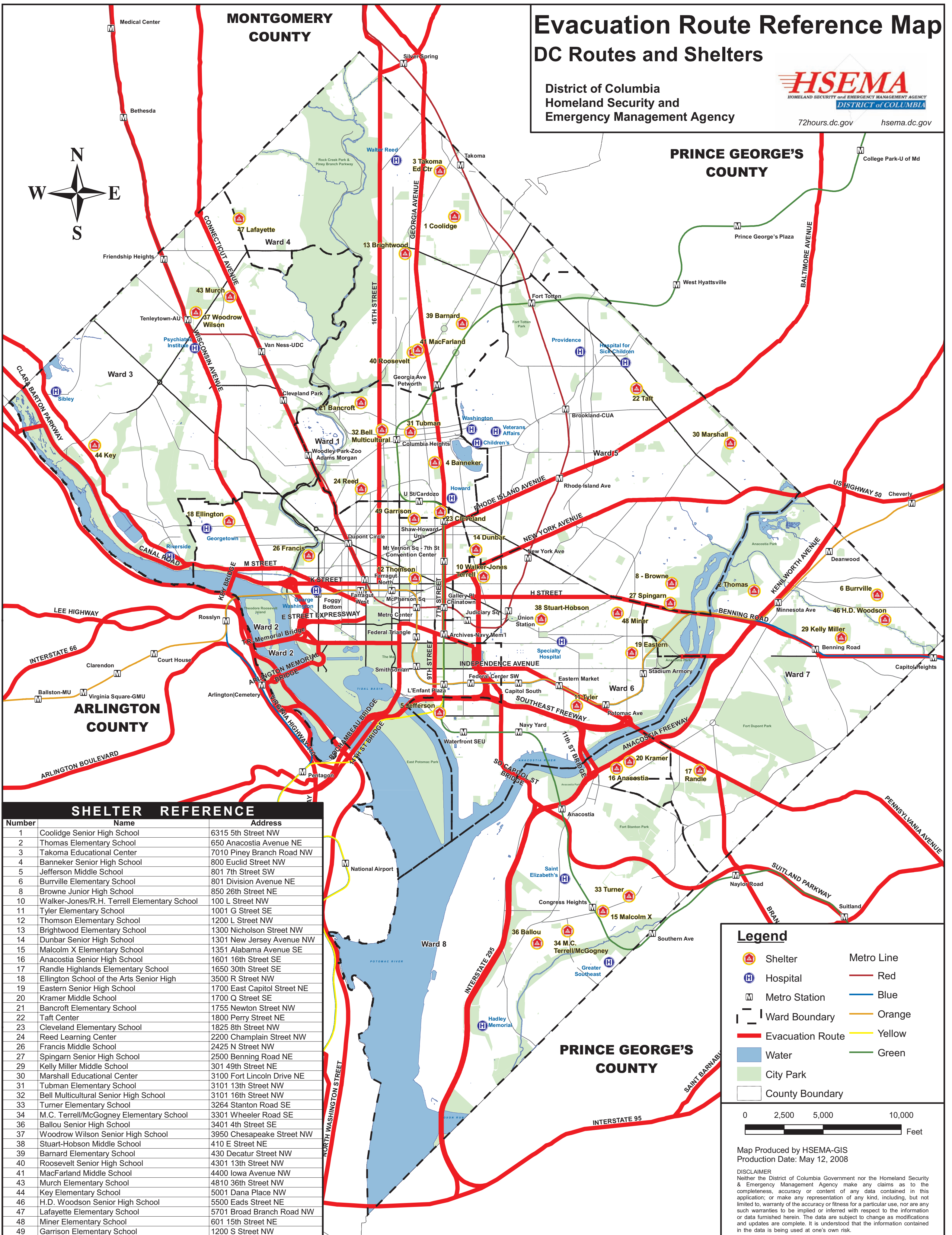



Evacuation Route Reference Map DC Routes and Shelters

District of Columbia
Homeland Security and
Emergency Management Agency



72hours.dc.gov hsema.dc.gov



SHELTER REFERENCE

Number	Name	Address
1	Coolidge Senior High School	6315 5th Street NW
2	Thomas Elementary School	650 Anacostia Avenue NE
3	Takoma Educational Center	7010 Piney Branch Road NW
4	Banneker Senior High School	800 Euclid Street NW
5	Jefferson Middle School	801 7th Street SW
6	Burrville Elementary School	801 Division Avenue NE
8	Browne Junior High School	850 26th Street NE
10	Walker-Jones/R.H. Terrell Elementary School	100 L Street NW
11	Tyler Elementary School	1001 G Street SE
12	Thomson Elementary School	1200 L Street NW
13	Brightwood Elementary School	1300 Nicholson Street NW
14	Dunbar Senior High School	1301 New Jersey Avenue NW
15	Malcolm X Elementary School	1351 Alabama Avenue SE
16	Anacostia Senior High School	1601 16th Street SE
17	Randle Highlands Elementary School	1650 30th Street SE
18	Ellington School of the Arts Senior High	3500 R Street NW
19	Eastern Senior High School	1700 East Capitol Street NE
20	Kramer Middle School	1700 Q Street SE
21	Bancroft Elementary School	1755 Newton Street NW
22	Taft Center	1800 Perry Street NE
23	Cleveland Elementary School	1825 8th Street NW
24	Reed Learning Center	2200 Champlain Street NW
26	Francis Middle School	2425 N Street NW
27	Spingarn Senior High School	2500 Benning Road NE
29	Kelly Miller Middle School	301 49th Street NE
30	Marshall Educational Center	3100 Fort Lincoln Drive NE
31	Tubman Elementary School	3101 13th Street NW
32	Bell Multicultural Senior High School	3101 16th Street NW
33	Turner Elementary School	3264 Stanton Road SE
34	M.C. Terrell/McGogney Elementary School	3301 Wheeler Road SE
36	Ballou Senior High School	3401 4th Street SE
37	Woodrow Wilson Senior High School	3950 Chesapeake Street NW
38	Stuart-Hobson Middle School	410 E Street NE
39	Barnard Elementary School	430 Decatur Street NW
40	Roosevelt Senior High School	4301 13th Street NW
41	MacFarland Middle School	4400 Iowa Avenue NW
43	Murch Elementary School	4810 36th Street NW
44	Key Elementary School	5001 Dana Place NW
46	H.D. Woodson Senior High School	5500 Eads Street NE
47	Lafayette Elementary School	5701 Broad Branch Road NW
48	Miner Elementary School	601 15th Street NE
49	Garrison Elementary School	1200 S Street NW

Legend

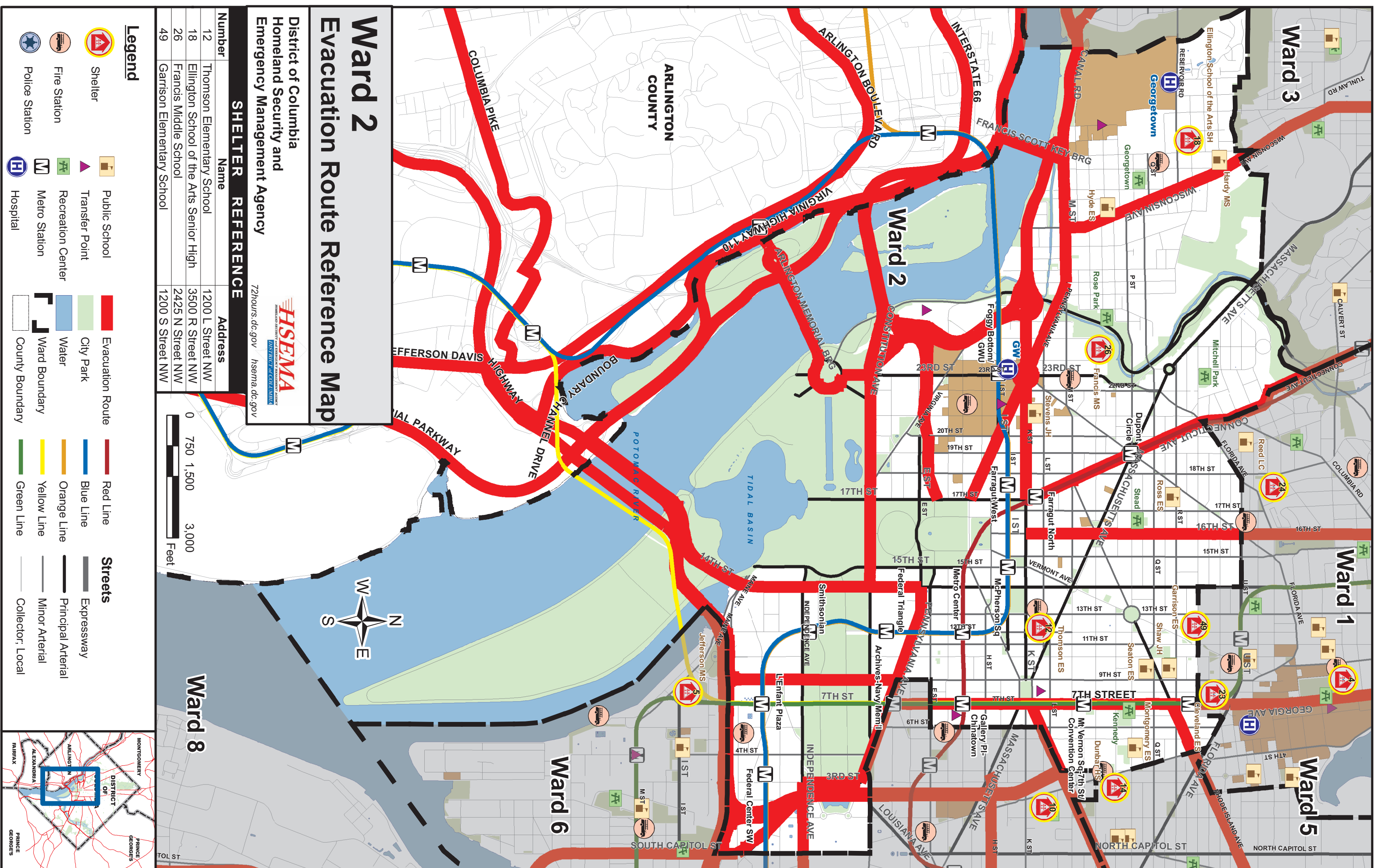
- Shelter
- Hospital
- Metro Station
- Ward Boundary
- Evacuation Route
- Water
- City Park
- County Boundary

- Metro Line
- Blue
- Orange
- Yellow
- Green

0 2,500 5,000 10,000
Feet

Map Produced by HSEMA-GIS
Production Date: May 12, 2008

DISCLAIMER
Neither the District of Columbia Government nor the Homeland Security & Emergency Management Agency make any claims as to the completeness, accuracy or content of any data contained in this application; or make any representation of any kind, including, but not limited to, warranty of the accuracy or fitness for a particular use, nor are any such warranties to be implied or inferred with respect to the information or data furnished herein. The data are subject to change as modifications and updates are complete. It is understood that the information contained in the data is being used at one's own risk.



14TH STREET	14TH STREET BRIDGE (ARLAND D. WILLIAMS JR. BRIDGE)	16TH STREET	WISCONSIN AVENUE
23RD STREET	3RD STREET	7TH STREET	WHITEHURST FREEWAY
ARLINGTON MEMORIAL BRIDGE	CANAL ROAD	CONNECTICUT AVENUE	ROCHAMBEAU BRIDGE
E STREET	E STREET EXPRESSWAY	FRANCIS SCOTT KEY BRIDGE	SOUTH CAPITOL STREET
GEORGE WASHINGTON MEMORIAL PARKWAY	INDEPENDENCE AVENUE	INTERSTATE 66	SOUTHEAST FREEWAY (I-695)
INTERSTATE 66	JEFFERSON DAVIS HIGHWAY	LINCOLN MEMORIAL CIRCLE	WISCONSIN AVENUE
GEORGE WASHINGTON MEMORIAL PARKWAY	INDEPENDENCE AVENUE	INTERSTATE 66	WISCONSIN AVENUE
FRANCIS SCOTT KEY BRIDGE	FRANCIS SCOTT KEY BRIDGE	GEORGE WASHINGTON MEMORIAL PARKWAY	WISCONSIN AVENUE
CONSTITUTION AVENUE	CONSTITUTION AVENUE	CONSTITUTION AVENUE	WISCONSIN AVENUE
9TH STREET	7TH STREET	3RD STREET	WISCONSIN AVENUE
16TH STREET	14TH STREET BRIDGE (ARLAND D. WILLIAMS JR. BRIDGE)	14TH STREET	WISCONSIN AVENUE

Ward 2 Evacuation Routes

Residents should be familiar with all evacuation routes that lead in and out of their specific wards. DC event emergency routes can be identified by green signs that read "To Downtown" and "To Interstate."

Major Evacuation Routes in Ward 2

Public Transportation

- Transit providers such as the Washington Metropolitan Area Transit Authority (WMATA) and others will have service running on normal schedules wherever possible. Check the official information sources to find out how the public transportation system may be affected.

Private Transportation

- Identify the closest evacuation route to you.
- Take your Emergency Kit with you.

Walk Out

- Keep a good pair of walking shoes at your school or place of business.
- Stay on the sidewalk. Do not block evacuation routes or secondary arteries.

SHelter AND EVACUATION GUIDE

Emergency Kit

Store the following items in an easy-to-carry container such as a backpack or duffle bag.

- Water** - At least a three-day supply per person.
- Food** - Three-to-five-day supply of non-perishable ready-to-eat meals and a manual can opener.
- Medication / First Aid Kit** - Prescription medications for at least a week. Note expiration date.
- Sanitation** - Toilet paper, paper towels, antibacterial soap and wipes, sanitary and personal hygiene products.
- Clothing** - One change of clothes per person, comfortable shoes, and rain wear.
- Communication** - Portable radio, flashlight, and extra batteries.
- Bedding** - Sleeping bag and essential bedding.

Pet Evacuation

If you must evacuate, take your pets with you if possible. However, if you are going to a public shelter, it is important to understand that animals may not be allowed inside. Plan in advance for shelter alternatives that will work for both you and your pets.

Prepare a Pet Emergency Kit

- Bowl, food, medication, plastic bags, paper towels.
- ID collar, rabies tags, leash, carrier, or cage.
- Veterinary records.
- A three-day supply of food and water.

Returning Home

Emergency officials will determine when it is safe for residents to move back into their homes. Be assured this notification will happen as soon as possible.

- Return notices will be announced through the media as well as at road blocks, safety zones and shelters.

Important District Telephone Numbers

Police and Fire Emergency	911
The Mayor's Citywide Call Center	311
DC Homeland Security and Emergency Management Agency (24-hour)	(202) 727-6161
Department of Mental Health Access: HelpLine	(888) 793-4357
American Red Cross, National Capital Chapter	(202) 728-6401
Verizon (phone)	(800) 275-2555
PEPCO (electric)	(202) 833-7500
Customer service	(877) PEPCO-62
Power outages	(202) 872-3432
Life-threatening emergencies	(800) 222-1222
Poison Control Center	(800) 222-1222
Washington Gas	(202) 624-6049
Customer service	(703) 750-1400
DC Water and Sewer Authority	(202) 757-2001
Water and Sewer Emergency Number	(202) 612-3400
DC Department of Health	(202) 671-5000
West Nile Virus Call Center	(202) 555-2323
(Department of Health)	(202) 576-6664
DC Animal Control (24-hour)	(202) 576-6664

Evacuation

There are 19 primary evacuation routes out of the city that are marked with DC flags in the right-hand corner of the street sign. Pennsylvania Avenue will be the north/south dividing line during an evacuation. No vehicles will be permitted to cross Pennsylvania Avenue during an evacuation. Also, during an emergency situation, the critical intersections on the evacuation routes within DC will be staffed by uniformed law enforcement officers. The direction of the evacuation will be dictated by the incident in relation to your ward, home, or business. When evacuation is ordered, occupants of the city have a number of options such as walking out and using private or public transportation.

Potential Ward 2 Shelter Locations

Thomson Elementary School	1200 L Street NW (202) 898-4660
Ellington School of the Arts Senior High	3500 R Street NW (202) 202-0123
Francis Middle School	2425 N Street NW (202) 724-4841
Garrison Elementary School	1200 S Street NW (202) 673-7263

Public Assembly Points (Safe Havens)

- Temporary holding area for small groups providing a safe haven until shelter location can be established.
- Fire stations and libraries are community safe havens.

Shelter in Place

- Stay inside a safe building—your workplace, school, or other building—or enter a nearby building and seek cover.
- Shelter in a room with the fewest windows and/or windows.
- Seal doors, windows, and fireplaces and turn off ventilation and hot air heating systems.

Protection Options: Shelter in Place or Evacuate?

Whenever possible, you should follow instructions from emergency officials to shelter in place. However, if you are unable to shelter in place, you should evacuate. Evacuation is the safest option when you are unable to shelter in place. Official information sources include the following:

SHelter AND EVACUATION GUIDE

DISTRICT OF COLUMBIA

WARD [2]

Evacuation routes are identified by the stars and bars symbol on street signs.

<http://hsema.dc.gov> • <http://72hours.dc.gov>

Government of the District of Columbia
Vincent C. Gray, Mayor

DC Emergency Alert System

- Partnership with local radio stations as part of the emergency alert system.
- Listen to these channels for emergency information.

WTOP	103.5 FM	WKYS	93.9 FM
WMAZ	630 AM	WAZL	101.1 FM
WPBS	104.1 FM	WPCC	95.5 FM

Note: If you are unable to receive Alert DC notifications, please contact 311, the Mayor's Citywide Call Center.
Or please visit: <http://hsema.dc.gov>

Special Needs

If you have a family member with special needs, or a neighbor who lives alone, find out how to help them get necessary care during an emergency.

- Wear medical alert tags and bracelets to identify your disability.
- Keep writing materials on hand if you have speech, language, or hearing disabilities.

Buddy System

Working with neighbors in an emergency can save lives and property. Meet with your community members to plan how you can help your neighbors and those with special needs, such as people with disabilities and elderly persons.

School, Daycare, and Recreation Centers

Parents should learn their children's school and/or daycare providers' emergency plans.

SHelter AND EVACUATION GUIDE

DISTRICT OF COLUMBIA

WARD [2]

Evacuation routes are identified by the stars and bars symbol on street signs.

<http://hsema.dc.gov> • <http://72hours.dc.gov>

Government of the District of Columbia
Vincent C. Gray, Mayor